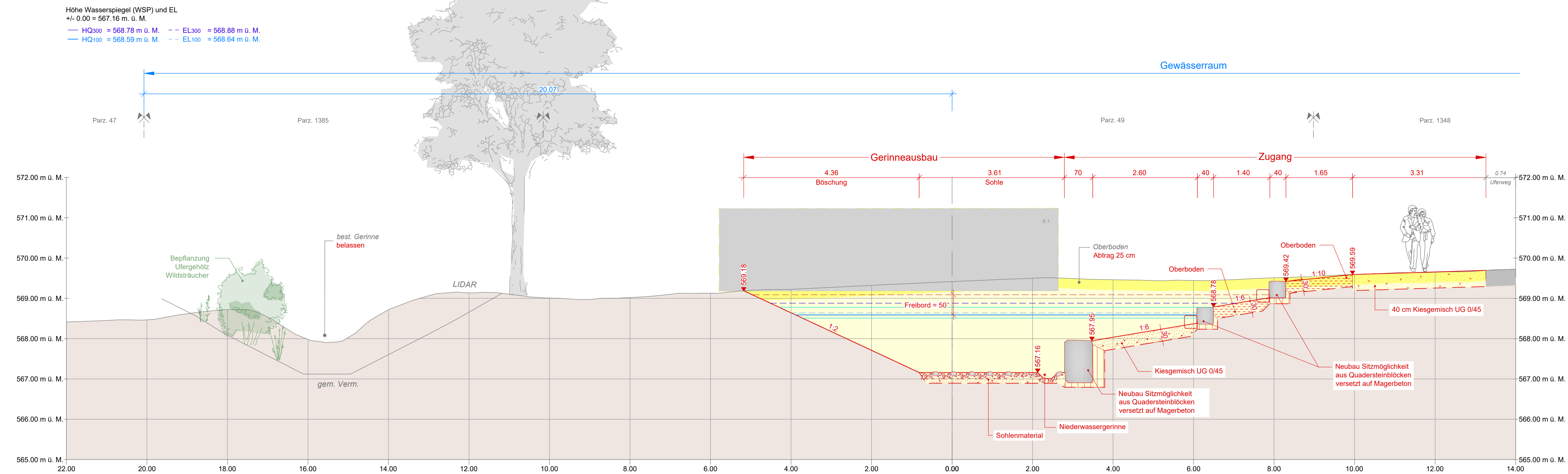
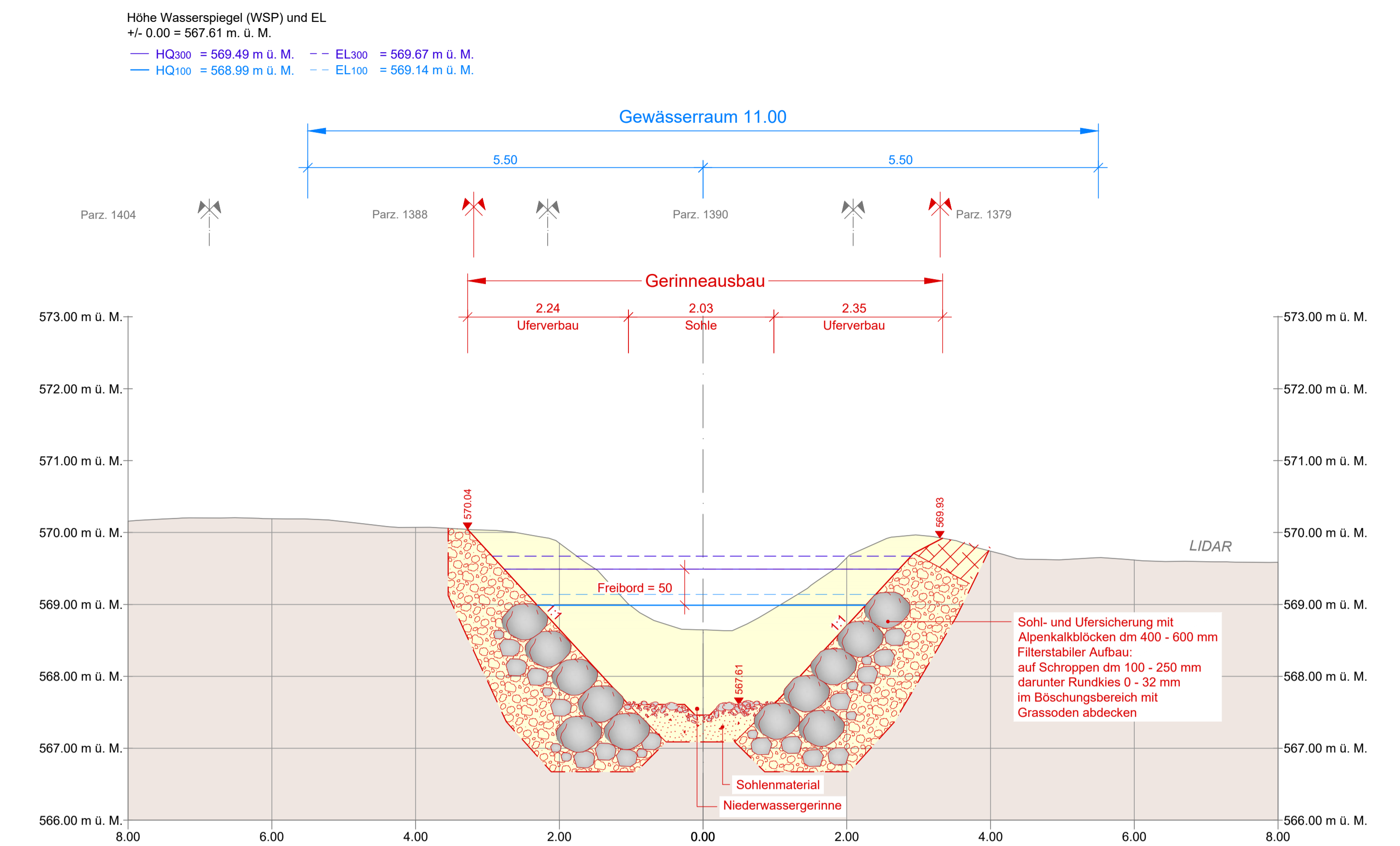


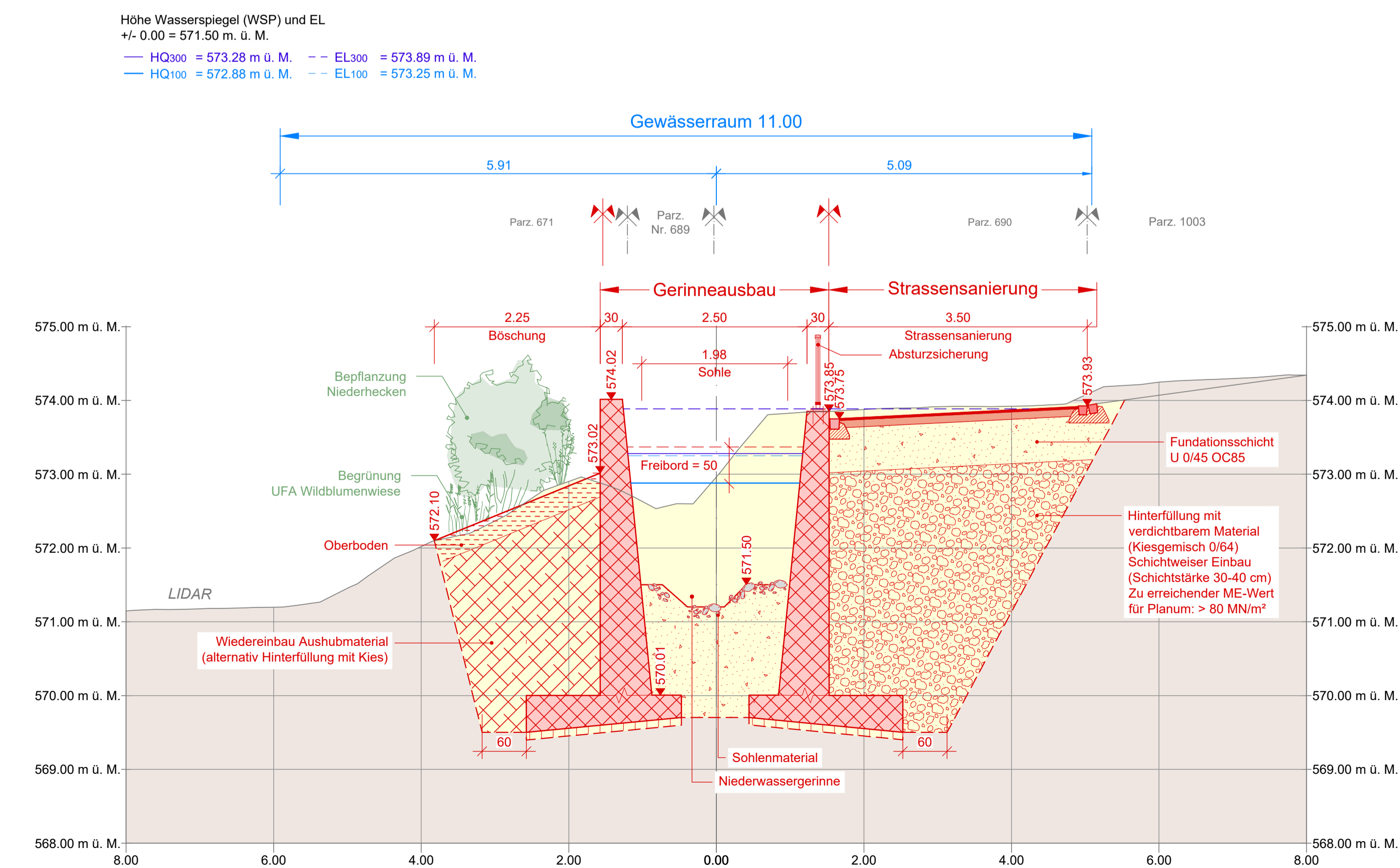
TNP km 0+042.50



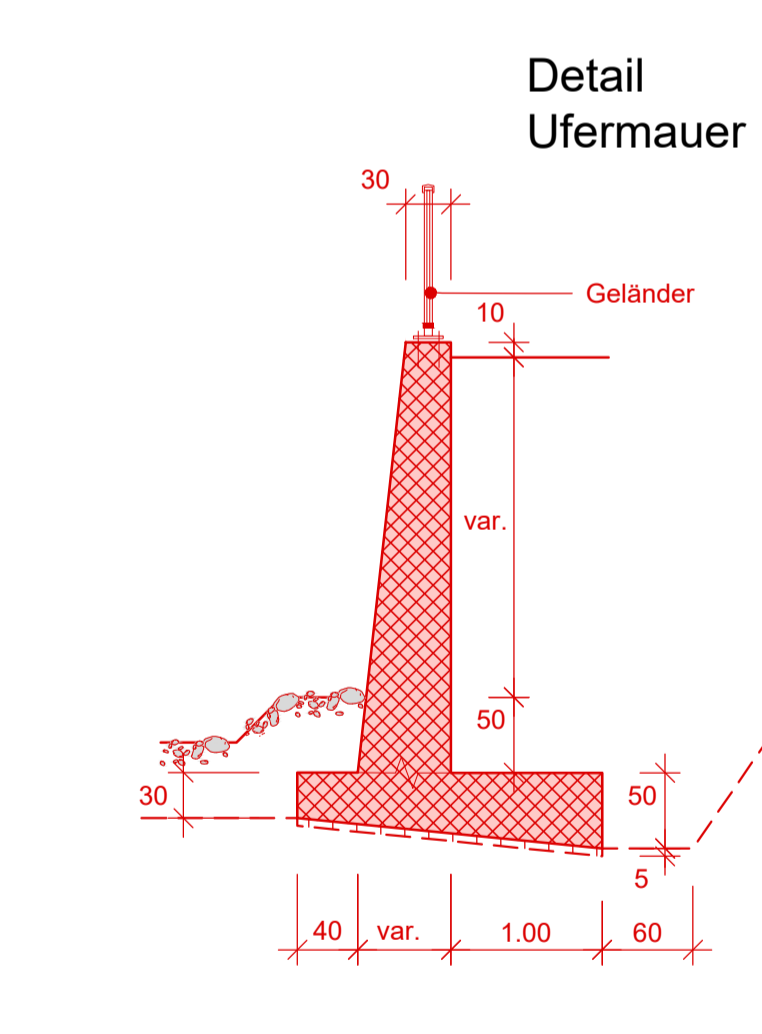
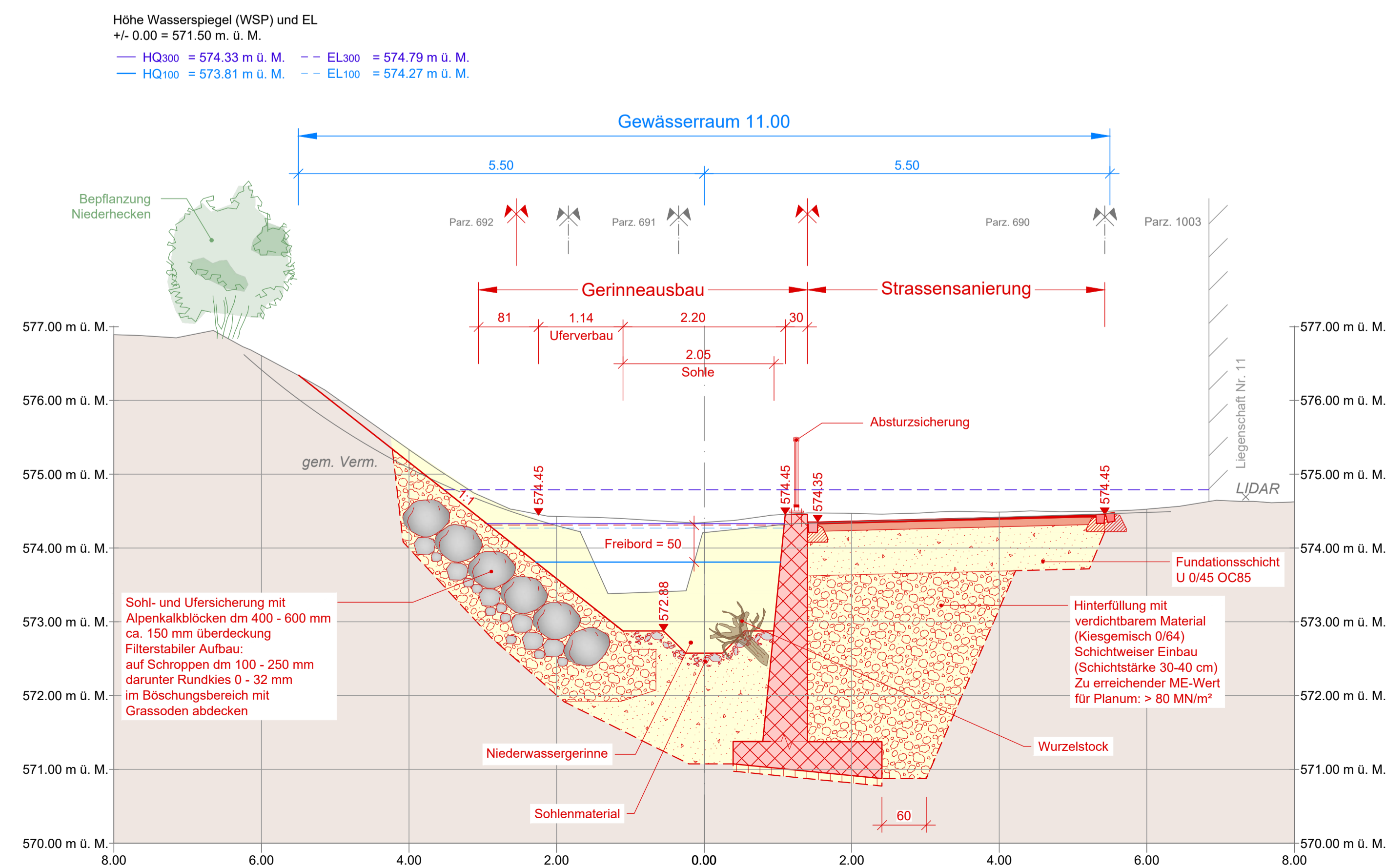
TNP km 0+128.19



TNP km 0+329.17



TNP km 0+399.37



Legende:

- Bestand**
- Parzellengrenzen
 - Höhendaten "DTM-2017/2018 © swisstopo"
- Projektierung**
- Projekt
 - Kunstabau
 - Gewässerraum
 - Blöcke
- Hydraulik**
- WSP HQ100 + 0.50 m Freibord
 - EL HQ300
 - WSP HQ300
 - EL HQ100
 - WSP HQ100

Gemeinde Wila

| DATUM | GEZ. | KONTR. | VIS. | ÄNDERUNGEN | INDEX |
|-------|------|--------|------|------------|-------|
| | | | | | |

HWS Huebbach

Normalprofile

Variante Vollausbau

| DATUM | GEZ. | KONTR. | VIS. | FORMAT | MASSSTAB | PROJEKT NR. / PLAN NR. - INDEX |
|------------|------|--------|------|------------|----------|--------------------------------|
| 16.05.2025 | MAN | OB | BOA | 594 x 1260 | 1:50 | CHW02341.32.200 |

HOLINGER AG
 Ingenieurbüro
 Schützenstrasse 3 CH-8400 Winterthur
 Telefon +41(0)52 201 90 00
 winterthur@holinger.com, www.holinger.com

HOLINGER
 the art of engineering